

# CITY OF NEWBERG

## S RIVER STREET WATER LINE IMPROVEMENT PROJECT

APRIL 2022

### OWNER

CITY OF NEWBERG  
 PO BOX 970  
 414 E FIRST STREET  
 NEWBERG, OR 97132  
 CONTACT: PAUL CHIU, PE  
 PHONE: 503-554-1751  
 EMAIL: PAUL.CHIU@NEWBERGOREGON.GOV

### CIVIL ENGINEER

CENTURY WEST ENGINEERING  
 1020 SW EMKAY DRIVE, SUITE 100  
 BEND, OR 97702  
 CONTACT: MATT TIPTON, PE  
 PHONE: 541-322-8962  
 EMAIL: MTIPTON@CENTURYWEST.COM

### SURVEYOR

S&F LAND SERVICES  
 4858 SW SCHOLLS FERRY RD, SUITE A  
 PORTLAND, OR 97225  
 CONTACT: ARRIN OISHI, PE  
 PHONE: 503-345-0328  
 EMAIL: ARRIN.OISHI@SFLANDS.COM

### VERTICAL DATUM

NAVD88 BASED ON STATIC OBSERVATIONS ON POINT #399 PROCESSED THROUGH OPUS.

### HORIZONTAL DATUM

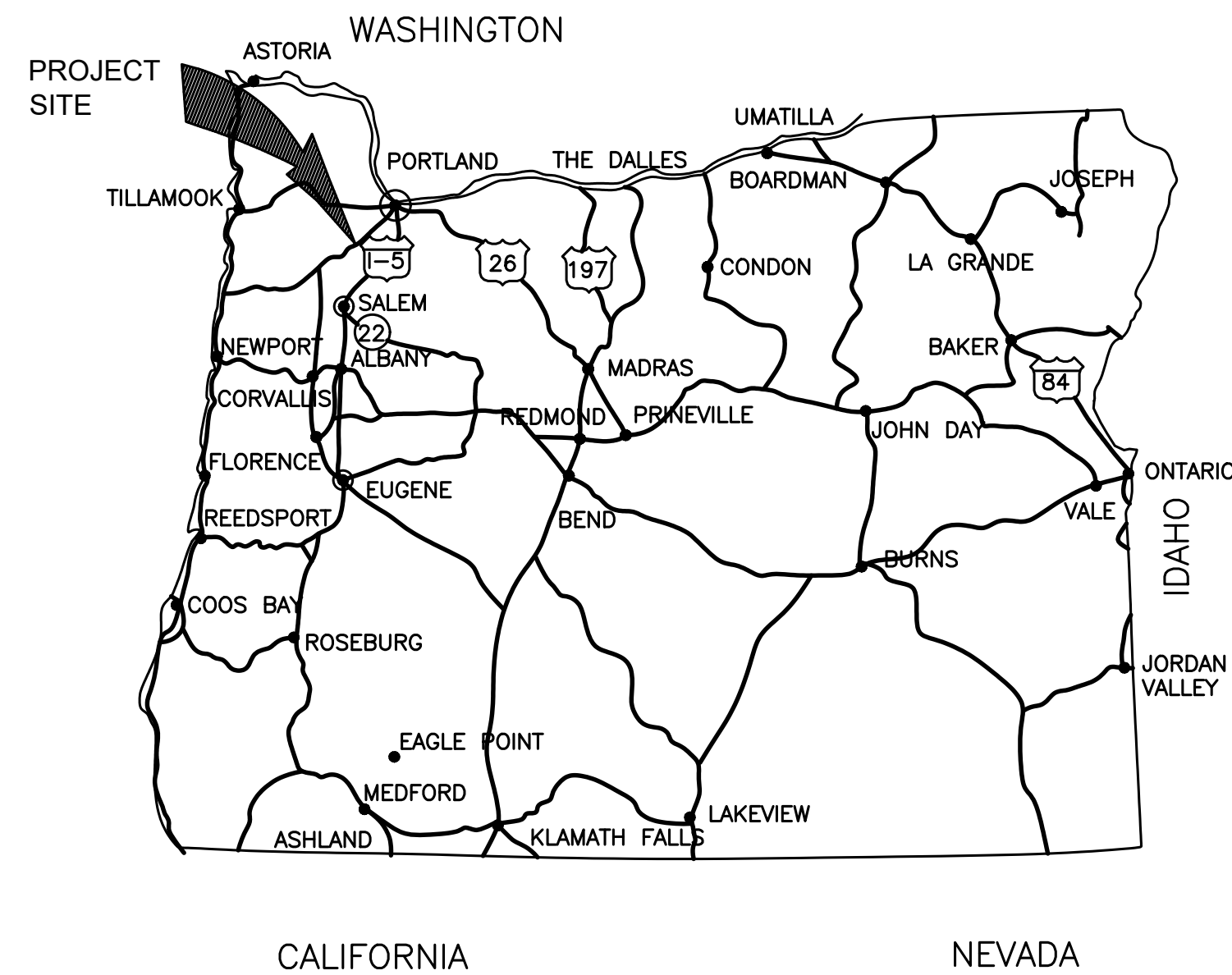
THIS SURVEY UTILIZES THE OREGON STATE PLANE COORDINATE SYSTEM - NORTH ZONE, THE PROJECT WAS SCALED TO GROUND AROUND CONTROL POINT #399 WITH A SCALE FACTOR OF 1.0001075468. DISTANCES SHOWN ARE GROUND DISTANCES. TO OBTAIN GRID DISTANCES, DIVIDE BY THE SCALE FACTOR. CONTROL POINT #399 WAS OBSERVED WITH STATIC GPS PROCESSED THROUGH OPUS, NORTH AMERICAN DATUM OF NAD83/2011 (EPOCH 2010.00). UNITS IN INTERNATIONAL FEET.

### LOCATE

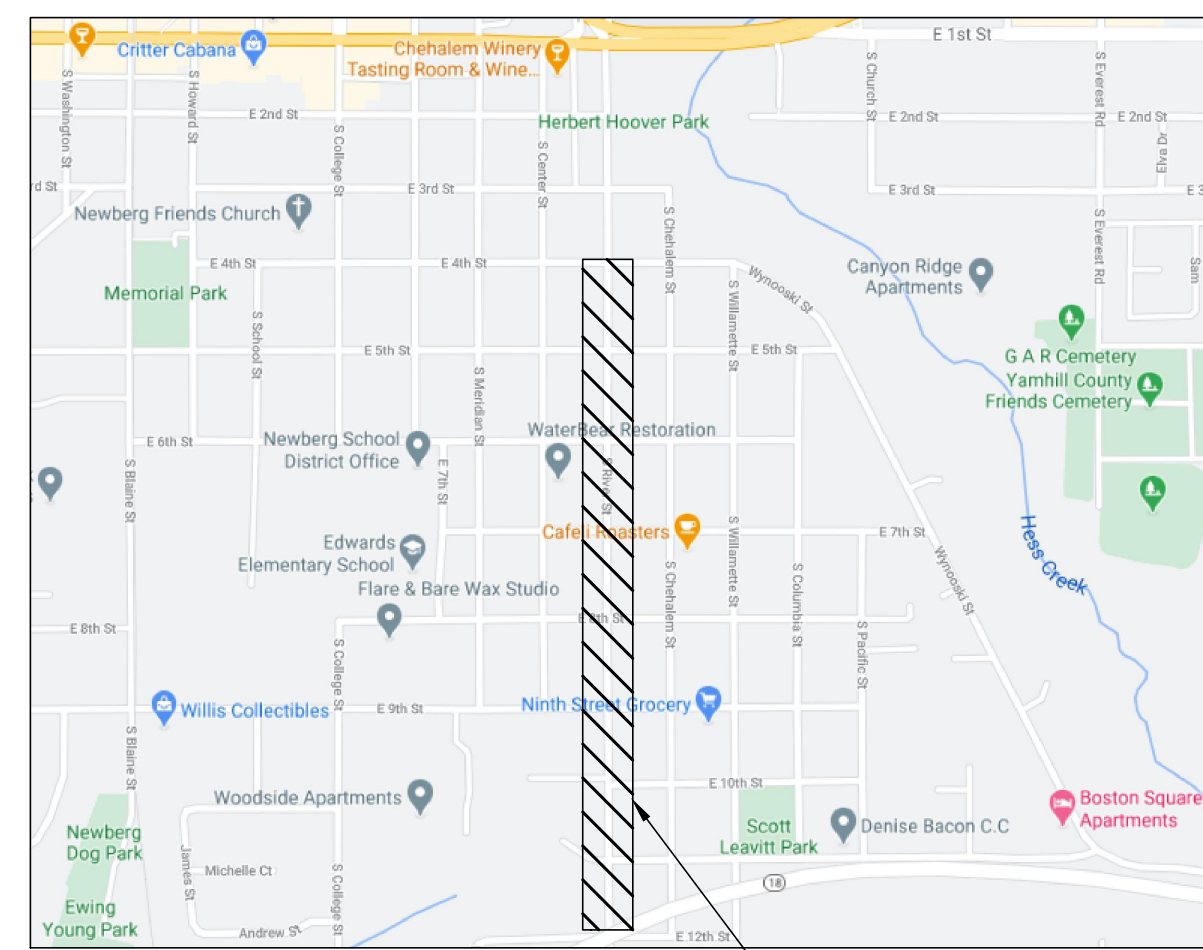
(48 HOUR NOTICE PRIOR TO EXCAVATION)

OREGON LAW REQUIRES YOU TO FOLLOW THE RULES ADOPTED BY THE OREGON UTILITY NOTIFICATION CENTER. THOSE RULES ARE SET FORTH IN OAR 952-001-0010 THROUGH 952-001-0090 & ORS 757.542 THROUGH 757.562 AND ORS 757.993. YOU MAY OBTAIN COPIES OF THE RULES FROM THE CENTER BY CALLING (503) 232-1987. ONE CALL SYSTEM NUMBER 1-800-332-2344

### VICINITY MAP

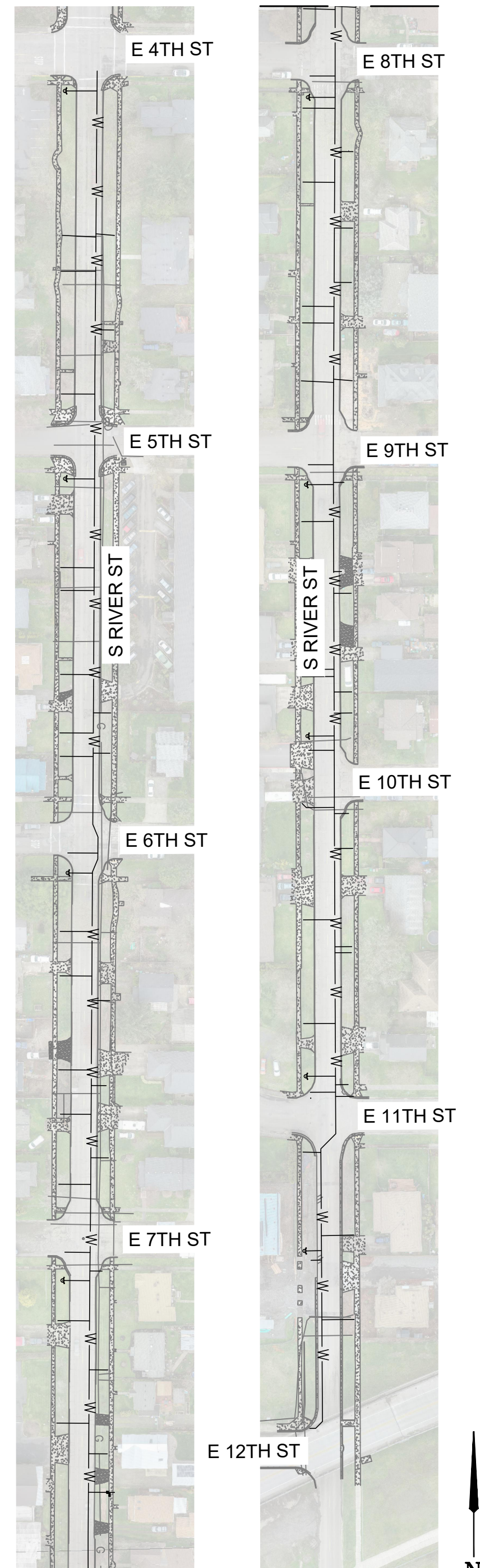


### LOCATION MAP



NOT TO SCALE

MATCHLINE SEE LEFT





MATCHLINE SEE RIGHT

### SITE PLAN

SCALE: 1" = 100'

SHEET INDEX		
Sheet Number	Sheet Description	Sheet Title
1	G-01	COVER SHEET
2	G-02	LEGEND & ABBREVIATIONS
3	G-03	GENERAL NOTES
4	G-04	EROSION CONTROL PLAN
5	G-05	EROSION CONTROL PLAN
6	G-06	EROSION CONTROL PLAN
7	C-01	WATER PLAN & PROFILE
8	C-02	WATER PLAN & PROFILE
9	C-03	WATER PLAN & PROFILE
10	C-04	WATER PLAN & PROFILE
11	C-05	WATER PLAN & PROFILE
12	C-06	WATER CONNECTION DETAILS
13	C-07	WATER CONNECTION DETAILS
14	C-08	PAVEMENT MARKING PLAN
15	C-09	PAVEMENT MARKING PLAN
16	C-10	STANDARD DETAILS
17	C-11	STANDARD DETAILS
18	C-12	STANDARD DETAILS
19	C-13	STANDARD DETAILS

X:\Projects\Newberg, City OMS, River Water Main Replacement\CAD\_WORKING\G-01 COVER SHEET.dwg



RENEWS: JUNE 29, 2022

**VERIFY SCALES**  
 BAR IS ONE INCH ON ORIGINAL DRAWING.  
 0" ██████████ 1"  
 IF NOT ONE INCH ON THIS SHEET, ADJUST SCALES ACCORDINGLY.

NO.	DATE	BY	APPR	REVISIONS

**BEND OFFICE**  
 1020 SW EMKAY DRIVE, #100  
 BEND, OR 97702  
 541.322.8962  
 541.382.2423 FAX

DATE: APRIL 2022	PROJECT NO: 12497.001.01
------------------	--------------------------

DESIGNED BY: MST
DRAWN BY: AVF
CHECKED BY: MM/RW
SCALE: AS NOTED

CITY OF NEWBERG S RIVER STREET WATERLINE IMPROVEMENT PROJECT	
COVER SHEET	

DRAWING NO. <b>1 OF 19</b>
SHEET NO. <b>G-01</b>